





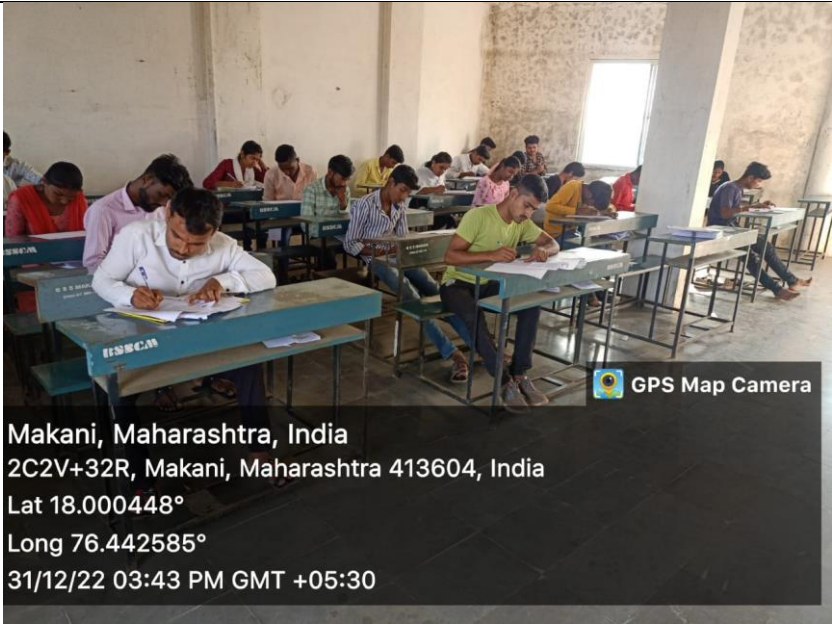
Bharat Shikshan Sanstha's
Arts, Science and Commerce College Makani
Tq. Lohara Dist. Osmanabad-413604



4.1.1 Availability of adequate infrastructure and physical facilities viz., classrooms, laboratories, ICT facilities, cultural activities, gymnasium, yoga centre etc. in the institution.

A) Total No. of classrooms

No. of Classrooms	Name of Classrooms	Geo tag Photo
Administrative Building Wing A Under Ground Floor		
114	Classroom-05	<p>Makani, Maharashtra, India Unnamed Road, Makani, Maharashtra 413604, India Lat 17.99969° Long 76.439859° 03/01/23 12:43 PM GMT +05:30</p>
112	Classroom--04	<p>Karajgaon, Maharashtra, India XCWQ+GW5, Karajgaon, Maharashtra 413604, India Lat 17.996523° Long 76.440091° 03/01/23 01:25 PM GMT +05:30</p>

First Floor

101	Classroom-01	 <p>GPS Map Camera</p> <p>Makani, Maharashtra, India 2C2V+32R, Makani, Maharashtra 413604, India Lat 18.000448° Long 76.442585° 31/12/22 03:45 PM GMT +05:30</p>
103	Classroom-02	 <p>GPS Map Camera</p> <p>Makani, Maharashtra, India 2C2V+32R, Makani, Maharashtra 413604, India Lat 18.000448° Long 76.442585° 31/12/22 03:45 PM GMT +05:30</p>
104	Classroom-03	 <p>GPS Map Camera</p> <p>Makani, Maharashtra, India 2C2V+32R, Makani, Maharashtra 413604, India Lat 18.000448° Long 76.442585° 31/12/22 03:43 PM GMT +05:30</p>



Wing B Ground Floor		
202	Classroom-06	 <p>GPS Map Camera</p> <p>Makani, Maharashtra, India 2C2V+32R, Makani, Maharashtra 413604, India Lat 18.000442° Long 76.442495° 31/12/22 04:02 PM GMT +05:30</p>
First Floor		
203	Classroom-07	 <p>GPS Map Camera</p> <p>Makani, Maharashtra, India 2C2V+32R, Makani, Maharashtra 413604, India Lat 18.000448° Long 76.442585° 31/12/22 03:48 PM GMT +05:30</p>


204	Classroom-08	 <p>GPS Map Camera</p> <p>Makani, Maharashtra, India 2C2V+32R, Makani, Maharashtra 413604, India Lat 18.000448° Long 76.442585° 31/12/22 03:49 PM GMT +05:30</p>
-----	--------------	--

Wing B
Ground Floor

301	Classroom-09	 <p>GPS Map Camera</p> <p>Makani, Maharashtra, India 2C2V+32R, Makani, Maharashtra 413604, India Lat 18.000448° Long 76.442585° 31/12/22 03:14 PM GMT +05:30</p>
-----	--------------	---

First Floor


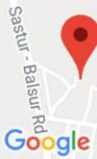

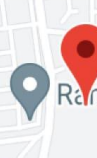
303	Classroom-10	 <p>GPS Map Camera</p> <p>Makani, Maharashtra, India 2C2V+32R, Makani, Maharashtra 413604, India Lat 18.000448° Long 76.442585° 31/12/22 03:15 PM GMT +05:30</p>
304	Classroom-11	 <p>GPS Map Camera</p> <p>Makani, Maharashtra, India 2C2V+32R, Makani, Maharashtra 413604, India Lat 18.000448° Long 76.442585° 31/12/22 03:15 PM GMT +05:30</p>


201	Classroom - 12	<div><div><p>Makani, Maharashtra, India 2C2V+32R, Makani, Maharashtra 413604, India Lat 18.000507° Long 76.442389° 09/01/23 12:29 PM GMT +05:30</p></div></div>
-----	----------------	---











Bharat Shikshan Sanstha's
Arts, Science and Commerce College Makani
Tq. Lohara Dist. Osmanabad-413604


B) Total No. of Laboratory

Sr. No.	No. of Classrooms	Name of Laboratory	Geo tag Photo
01	114	Alfred Wegener Geography Laboratory	 <div data-bbox="651 817 826 990">  <p>Sastur - Balsur Rd, Sastur, Maharashtra</p> </div> <div data-bbox="849 824 1359 981"> <p>Sastur, Maharashtra, India Sastur - Balsur Rd, Sastur, Maharashtra 413606, India Lat 18.003367° Long 76.496972° 16/09/21 12:53 PM</p> </div>
			 <div data-bbox="657 1355 833 1572">  <p>Ram mus, Makani, Maharashtra</p> </div> <div data-bbox="858 1361 1311 1572"> <p>Makani, Maharashtra, India 2C2V+32R, Makani, Maharashtra 413604, India Lat 17.999532° Long 76.442751° 03/10/22 11:49 AM GMT +05:30</p> </div>

02	201	Physics Laboratory	 <p>GPS Map Camera</p> <p>Makani, Maharashtra, India 2C2V+32R, Makani, Maharashtra 413604, India Lat 18.000608° Long 76.442507° 10/01/23 01:28 PM GMT +05:30</p>
			 <p>GPS Map Camera</p> <p>Makani, Maharashtra, India 2C2V+32R, Makani, Maharashtra 413604, India Lat 18.00061° Long 76.442499° 10/01/23 01:26 PM GMT +05:30</p>
03	203	Zoology Laboratory	 <p>Latitude: 18.011397 Longitude: 76.441305 Accuracy: 2900.0m Time: 10-10-2022 11:39 Note: Dept.of zoology BSS College Makani</p>

			 <p>Latitude: 18.000635 Longitude: 76.442565 Elevation: 694.71m Accuracy: 4.0m Time: 03-05-2020 15:15 Note: dish</p>
04	301	Chemistry Laboratory (Organic)	 <p>Dr. A.P.J. ABRAHAM</p> <p>GPS Map Camera</p> <p>Makani, Maharashtra, India 2C2V+32R, Makani, Maharashtra 413604, India Lat 18.000158° Long 76.442704° 28/09/22 12:49 PM GMT +05:30</p> <p>Ram mus</p> <p>Google</p>
			 <p>GPS Map Camera</p> <p>Makani, Maharashtra, India 2C2V+32R, Makani, Maharashtra 413604, India Lat 18.000089° Long 76.442593° 28/09/22 12:47 PM GMT +05:30</p> <p>Ram mus</p> <p>Google</p>

05	302	Chemistry Laboratory (Physical)	 
			 
06	303	Botany Laboratory	



Bharat Shikshan Sanstha's
Arts, Science and Commerce College Makani
Tq. Lohara Dist. Osmanabad-413604

C) Total number of ICT classrooms

Sr. No.	No. of Classroom	Name of ICT classrooms	Geo tag Photo
01	101	ICT	
			

02	202	Stephan Howking ICT	 <div>  GPS Map Camera </div> <div>  <div> Makani, Maharashtra, India Unnamed Road, Makani, Maharashtra 413604, India Lat 17.999353° Long 76.44022° 21/01/23 12:37 PM GMT +05:30 </div> </div> <div>  </div>
			 <div>  GPS Map Camera </div> <div>  <div> Makani, Maharashtra, India Unnamed Road, Makani, Maharashtra 413604, India Lat 17.999353° Long 76.44022° 21/01/23 12:37 PM GMT +05:30 </div> </div> <div>  </div>
03	204	Charles Darwin ICT	 <div>  GPS Map Camera </div> <div>  <div> Karajgaon, Maharashtra, India XCWQ+RMF, Karajgaon, Maharashtra 413604, India Lat 17.997126° Long 76.439497° 23/01/23 11:24 AM GMT +05:30 </div> </div> <div>  </div>



GPS Map Camera

Karajgaon, Maharashtra, India

XCWQ+RMF, Karajgaon, Maharashtra 413604,
India

Lat 17.997126°

Long 76.439497°

23/01/23 11:48 AM GMT +05:30

Google

D) Total No. of Departments

Sr. No.	Room No.		Name of Department	Geo tag Photo
1	Humanities	108	Department of History	
2		108	Department of Sociology	
3		108	Department of English	
4		108	Department of Marathi	
5		108	Department of Hindi	
6		108	Department of Political Science	
7		108	Department of Mathematics	
8		115	Department of Geography	
9		201	Department of Physics	
10		203	Department of Zoology	
11		302	Department of Chemistry	
12		303	Department of Botany	
13		111	Department of Sports	
14		102	Department of Commerce	

E) Administrative Office

Room No.	Name of Office	Geo tag Photo
106	NAAC/IQAC	
107	Principal Office	
108	Humanities	
109	Administrative Office	



Bharat Shikshan Sanstha's
Arts, Science and Commerce College Makni
Tq. Lohara Dist. Osmanabad-413604

F) Auditorium

Classroom No.	Geo Tag Photo
101	 






Bharat Shikshan Sanstha,s
Arts, Science and Commerce College Makni tq. Lohara
Dist. Osmanabad.

G) Sports

Outdoor Games

Sr. No.	Name of the Sports	Geotag Photo
1	Kabaddi	 




2	Volley Ball	 <p>GPS Map Camera</p> <p>Makani, Maharashtra, India 2C2V+32R, Makani, Maharashtra 413604, India Lat 18.000415° Long 76.442982° 16/12/22 01:00 PM GMT +05:30</p>
		 <p>GPS Map Camera</p> <p>मकानी, महाराष्ट्र, भारत 2C2V+32R, मकानी, महाराष्ट्र 413604, भारत Lat 18.000496° Long 76.44302° 20/12/22 11:41 AM GMT +05:30</p>
3	Cricket	 <p>GPS Map Camera</p> <p>Makani, Maharashtra, India 2C2V+32R, Makani, Maharashtra 413604, India Lat 18.00023° Long 76.44299° 23/11/22 12:05 PM GMT +05:30</p>






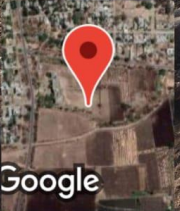
		 <p>GPS Map Camera</p> <p>Makani, Maharashtra, India 2C2V+32R, Makani, Maharashtra 413604, India Lat 18.000021° Long 76.44337° 19/11/22 11:56 AM GMT +05:30</p>
4	Wrestling	 <p>GPS Map Camera</p> <p>Makani, Maharashtra, India 2C2V+32R, Makani, Maharashtra 413604, India Lat 17.999916° Long 76.443276° 22/12/22 11:28 AM GMT +05:30</p>
		



5

Kho-Kho

6

	Shot put	 <div data-bbox="571 584 730 840">  Google </div> <div data-bbox="746 584 1267 840"> GPS Map Camera मकानी, महाराष्ट्र, भारत 2C2V+32R, मकानी, महाराष्ट्र 413604, भारत Lat 18.000443° Long 76.442497° 22/12/22 12:03 PM GMT +05:30 </div>
7	Discuss throw	

		 <div data-bbox="539 488 719 696">  <p>Google</p> </div> <div data-bbox="740 488 1358 696"> <p>मकानी, महाराष्ट्र, भारत 2C2V+32R, मकानी, महाराष्ट्र 413604, भारत Lat 17.99995° Long 76.443272° 10/01/23 12:22 PM GMT +05:30</p> </div>
8	Long jump	 <div data-bbox="539 1155 719 1373">  <p>Google</p> </div> <div data-bbox="740 1155 1342 1373"> <p>मकानी, महाराष्ट्र, भारत 2C2V+32R, मकानी, महाराष्ट्र 413604, भारत Lat 17.999937° Long 76.443225° 10/01/23 12:11 PM GMT +05:30</p> </div>
		 <div data-bbox="539 1809 719 2018">  <p>Google</p> </div> <div data-bbox="740 1809 1310 2018"> <p>मकानी, महाराष्ट्र, भारत 2C2V+32R, मकानी, महाराष्ट्र 413604, भारत Lat 17.999937° Long 76.443225° 10/01/23 12:11 PM GMT +05:30</p> </div>

9	Javelin Throw	 <p>A photograph of a person in a white shirt and blue jeans in the middle of a javelin throw on a dry, open field. Several other people are standing in the background watching. The sky is clear and blue.</p> <p>GPS Map Camera</p> <p>Makani, Maharashtra, India 2C2V+32R, Makani, Maharashtra 413604, India Lat 17.999949° Long 76.443138° 10/01/23 12:15 PM GMT +05:30</p>
		 <p>A photograph of a person in a white shirt and black pants in the middle of a javelin throw on a dry, open field. Several other people are standing in the background watching. The sky is clear and blue.</p> <p>GPS Map Camera</p> <p>Makani, Maharashtra, India 2C2V+32R, Makani, Maharashtra 413604, India Lat 17.99995° Long 76.443134° 10/01/23 12:14 PM GMT +05:30</p>
Indoor Game		

10

Chess

